































4.1.3 - Number of classrooms and seminar halls with ICT-enabled facilities


Sl No.	Room No.	Geo Tagged Photo	Sl No.	Room No.	Geo Tagged Photo
1	A101	 <p>243, G T Road North, Liluah, Howrah, West Bengal 711204, India</p> <p>Latitude 22.6198822° Longitude 88.3475836° Local 02:21:45 PM Altitude 8.03 meters GMT 08:51:45 AM Tuesday, 22.11.2022</p>	2	A102	 <p>243, G T Road North, Liluah, Howrah, West Bengal 711204, India</p> <p>Latitude 22.6197727° Longitude 88.3475803° Local 02:21:57 PM Altitude 8.03 meters GMT 08:51:57 AM Tuesday, 22.11.2022</p>
3	A104	 <p>243, G T Road North, Liluah, Howrah, West Bengal 711204, India</p> <p>Latitude 22.6198822° Longitude 88.3475836° Local 02:21:38 PM Altitude 8.03 meters GMT 08:51:38 AM Tuesday, 22.11.2022</p>	4	A108	 <p>243, G T Road North, Liluah, Howrah, West Bengal 711204, India</p> <p>Latitude 22.6199334° Longitude 88.3475806° Local 02:19:25 PM Altitude 8.03 meters GMT 08:49:25 AM Tuesday, 22.11.2022</p>
5	A111	 <p>243, G T Road North, Liluah, Howrah, West Bengal 711204, India</p> <p>Latitude 22.6199098° Longitude 88.3475835° Local 02:20:01 PM Altitude 8.03 meters GMT 08:50:01 AM Tuesday, 22.11.2022</p>	6	A113	 <p>243, G T Road North, Liluah, Howrah, West Bengal 711204, India</p> <p>Latitude 22.6198141° Longitude 88.3476727° Local 02:20:32 PM Altitude 8.03 meters GMT 08:50:32 AM Tuesday, 22.11.2022</p>


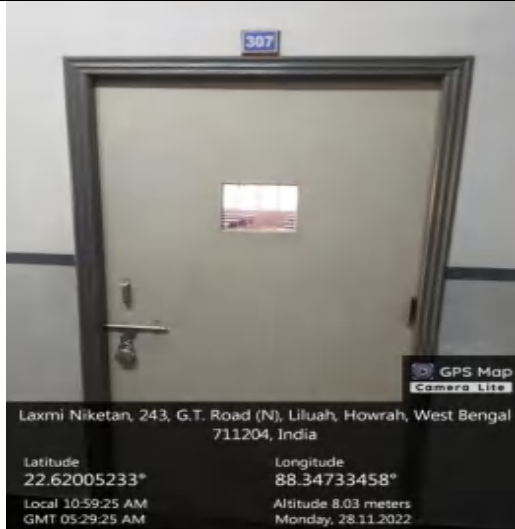




Sl No.	Room No.	Geo Tagged Photo	Sl No.	Room No.	Geo Tagged Photo
7	A 114	 <p>243, G T Road North, Liluah, Howrah, West Bengal 711204, India</p> <p>Latitude 22.6198141° Longitude 88.3476727° Local 02:20:40 PM Altitude 8.03 meters GMT 08:50:40 AM Tuesday, 22.11.2022</p>	8	A115	 <p>243, G T Road North, Liluah, Howrah, West Bengal 711204, India</p> <p>Latitude 22.6197851° Longitude 88.3476136° Local 02:20:56 PM Altitude 8.03 meters GMT 08:50:56 AM Tuesday, 22.11.2022</p>
9	A116	 <p>243, G T Road North, Liluah, Howrah, West Bengal 711204, India</p> <p>Latitude 22.6197851° Longitude 88.3476136° Local 02:21:13 PM Altitude 8.03 meters GMT 08:51:13 AM Tuesday, 22.11.2022</p>	10	A201	 <p>243, G T Road North, Liluah, Howrah, West Bengal 711204, India</p> <p>Latitude 22.6196443° Longitude 88.347529° Local 02:25:49 PM Altitude 8.03 meters GMT 08:55:49 AM Tuesday, 22.11.2022</p>
11	A202	 <p>243, G T Road North, Liluah, Howrah, West Bengal 711204, India</p> <p>Latitude 22.6196686° Longitude 88.3475205° Local 02:25:34 PM Altitude 8.03 meters GMT 08:55:34 AM Tuesday, 22.11.2022</p>	12	A204	 <p>243, G T Road North, Liluah, Howrah, West Bengal 711204, India</p> <p>Latitude 22.619888° Longitude 88.3475769° Local 02:25:15 PM Altitude 8.03 meters GMT 08:55:15 AM Tuesday, 22.11.2022</p>


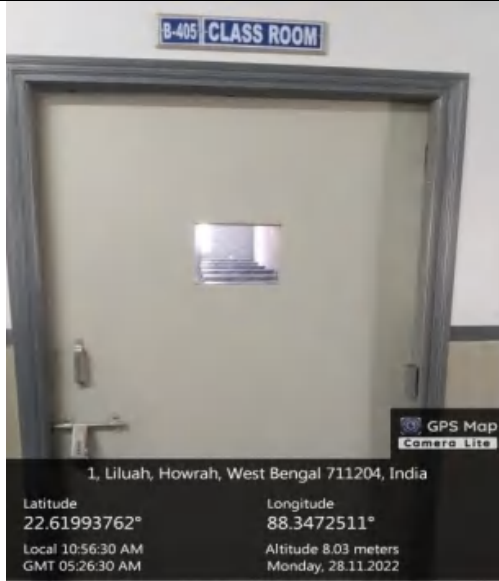

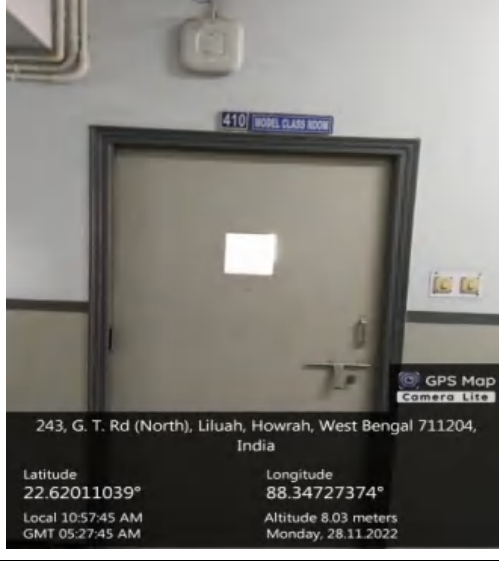


Sl No.	Room No.	Geo Tagged Photo	Sl No.	Room No.	Geo Tagged Photo
13	A206	 <p>243, G T Road North, Liluah, Howrah, West Bengal 711204, India</p> <p>Latitude 22.6197891° Longitude 88.3475858° Local 02:23:24 PM Altitude 8.03 meters GMT 08:53:24 AM Tuesday, 22.11.2022</p>	14	A207	 <p>243, G T Road North, Liluah, Howrah, West Bengal 711204, India</p> <p>Latitude 22.6199439° Longitude 88.3475632° Local 02:29:48 PM Altitude 8.03 meters GMT 08:59:48 AM Monday, 05.12.2022</p>
15	A210	 <p>243, G T Road North, Liluah, Howrah, West Bengal 711204, India</p> <p>Latitude 22.619918° Longitude 88.3476179° Local 02:23:46 PM Altitude 8.03 meters GMT 08:53:46 AM Tuesday, 22.11.2022</p>	16	A213	 <p>243, Grand Trunk Rd, Liluah, Howrah, West Bengal 711204, India</p> <p>Latitude 22.6199214° Longitude 88.3477849° Local 02:24:13 PM Altitude 8.03 meters GMT 08:54:13 AM Tuesday, 22.11.2022</p>
17	A214	 <p>243, G T Road North, Liluah, Howrah, West Bengal 711204, India</p> <p>Latitude 22.6197936° Longitude 88.3476009° Local 02:24:30 PM Altitude 8.03 meters GMT 08:54:30 AM Tuesday, 22.11.2022</p>	18	A215	 <p>243, G T Road North, Liluah, Howrah, West Bengal 711204, India</p> <p>Latitude 22.619918° Longitude 88.3476179° Local 02:23:34 PM Altitude 8.03 meters GMT 08:53:34 AM Tuesday, 22.11.2022</p>



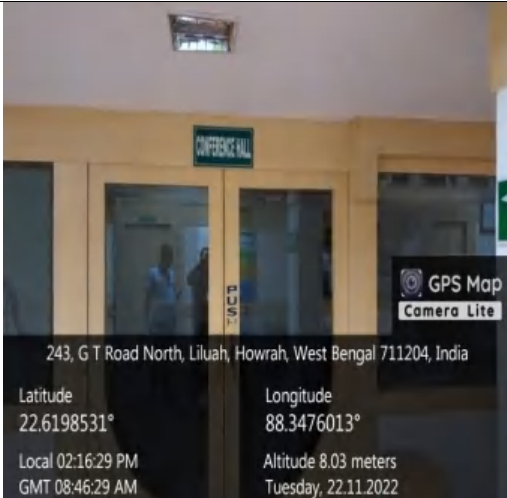

Sl No.	Room No.	Geo Tagged Photo	Sl No.	Room No.	Geo Tagged Photo
19	A301	 <p>243, G T Road North, Liluah, Howrah, West Bengal 711204, India</p> <p>Latitude 22.61986987° Longitude 88.34763743° Local 02:29:57 PM Altitude 8.03 meters GMT 08:59:57 AM Tuesday, 22.11.2022</p>	20	A302	 <p>243, G T Road North, Liluah, Howrah, West Bengal 711204, India</p> <p>Latitude 22.61979578° Longitude 88.34757615° Local 02:30:11 PM Altitude 8.03 meters GMT 09:00:11 AM Tuesday, 22.11.2022</p>
21	A304	 <p>243, G T Road North, Liluah, Howrah, West Bengal 711204, India</p> <p>Latitude 22.61988814° Longitude 88.34766019° Local 02:29:48 PM Altitude 8.03 meters GMT 08:59:48 AM Tuesday, 22.11.2022</p>	22	A307A	 <p>243, G T Road North, Liluah, Howrah, West Bengal 711204, India</p> <p>Latitude 22.61987635° Longitude 88.34758481° Local 02:28:04 PM Altitude 8.03 meters GMT 08:58:04 AM Tuesday, 22.11.2022</p>
23	A310	 <p>243, G T Road North, Liluah, Howrah, West Bengal 711204, India</p> <p>Latitude 22.61990595° Longitude 88.34758314° Local 02:28:39 PM Altitude 8.03 meters GMT 08:58:39 AM Tuesday, 22.11.2022</p>	24	A313	 <p>243, Grand Trunk Rd, Liluah, Howrah, West Bengal 711204, India</p> <p>Latitude 22.61991943° Longitude 88.34767821° Local 02:29:00 PM Altitude 8.03 meters GMT 08:59:00 AM Tuesday, 22.11.2022</p>

Sl No.	Room No.	Geo Tagged Photo	Sl No.	Room No.	Geo Tagged Photo
25	A314	 <p>243, G T Road North, Liluah, Howrah, West Bengal 711204, India</p> <p>Latitude 22.61991308° Longitude 88.34768838° Local 02:29:10 PM GMT 08:59:10 AM Altitude 8.03 meters Tuesday, 22.11.2022</p>	26	B103	 <p>1, Liluah, Howrah, West Bengal 711204, India</p> <p>Latitude 22.6199377° Longitude 88.3473183° Local 11:07:42 AM GMT 05:37:42 AM Altitude 8.03 meters Monday, 28.11.2022</p>
27	B103A	 <p>243, G. T. Rd (North), Liluah, Howrah, West Bengal 711204, India</p> <p>Latitude 22.62018268° Longitude 88.34712988° Local 11:07:31 AM GMT 05:37:31 AM Altitude 8.03 meters Monday, 28.11.2022</p>	28	B104	 <p>Laxmi Niketan, 243, G.T. Road (N), Liluah, Howrah, West Bengal 711204, India</p> <p>Latitude 22.62018527° Longitude 88.34722559° Local 11:07:14 AM GMT 05:37:14 AM Altitude 8.03 meters Monday, 28.11.2022</p>
29	B105A	 <p>243, G. T. Rd (North), Liluah, Howrah, West Bengal 711204, India</p> <p>Latitude 22.62011° Longitude 88.3473123° Local 11:08:20 AM GMT 05:38:20 AM Altitude 8.03 meters Monday, 28.11.2022</p>	30	B201	 <p>1, Liluah, Howrah, West Bengal 711204, India</p> <p>Latitude 22.6198604° Longitude 88.347319° Local 11:03:29 AM GMT 05:33:29 AM Altitude 8.03 meters Monday, 28.11.2022</p>

Sl No.	Room No.	Geo Tagged Photo	Sl No.	Room No.	Geo Tagged Photo
31	B206	 <p>Laxmi Niketan, 243, G.T. Road (N), Liluah, Howrah, West Bengal 711204, India</p> <p>Latitude 22.62017486° Longitude 88.3473976° Local 11:03:06 AM Altitude 8.03 meters GMT 05:33:06 AM Monday, 28.11.2022</p>	32	B208	 <p>243, G. T. Rd (North), Liluah, Howrah, West Bengal 711204, India</p> <p>Latitude 22.6201091° Longitude 88.3473088° Local 11:04:54 AM Altitude 8.03 meters GMT 05:34:54 AM Monday, 28.11.2022</p>
33	B209	 <p>243, G. T. Rd (North), Liluah, Howrah, West Bengal 711204, India</p> <p>Latitude 22.6201163° Longitude 88.3472898° Local 11:05:12 AM Altitude 8.03 meters GMT 05:35:12 AM Monday, 28.11.2022</p>	34	B211	 <p>Laxmi Niketan, 243, G.T. Road (N), Liluah, Howrah, West Bengal 711204, India</p> <p>Latitude 22.6201593° Longitude 88.3473184° Local 11:05:35 AM Altitude 8.03 meters GMT 05:35:35 AM Monday, 28.11.2022</p>
35	B212	 <p>Laxmi Niketan, 243, G.T. Road (N), Liluah, Howrah, West Bengal 711204, India</p> <p>Latitude 22.62031277° Longitude 88.34721572° Local 11:05:56 AM Altitude 8.03 meters GMT 05:35:56 AM Monday, 28.11.2022</p>	36	B213	 <p>Laxmi Niketan, 243, G.T. Road (N), Liluah, Howrah, West Bengal 711204, India</p> <p>Latitude 22.62027089° Longitude 88.34721704° Local 11:06:30 AM Altitude 8.03 meters GMT 05:36:30 AM Monday, 28.11.2022</p>

Sl No.	Room No.	Geo Tagged Photo	Sl No.	Room No.	Geo Tagged Photo
37	B306	 <p>1, Liluah, Howrah, West Bengal 711204, India</p> <p>Latitude 22.61982246° Longitude 88.34733143° Local 10:59:53 AM Altitude 8.03 meters GMT 05:29:53 AM Monday, 28.11.2022</p>	38	B307	 <p>Laxmi Niketan, 243, G.T. Road (N), Liluah, Howrah, West Bengal 711204, India</p> <p>Latitude 22.62005233° Longitude 88.34733458° Local 10:59:25 AM Altitude 8.03 meters GMT 05:29:25 AM Monday, 28.11.2022</p>
39	B308	 <p>Laxmi Niketan, 243, G.T. Road (N), Liluah, Howrah, West Bengal 711204, India</p> <p>Latitude 22.62005071° Longitude 88.34733889° Local 10:59:14 AM Altitude 8.03 meters GMT 05:29:14 AM Monday, 28.11.2022</p>	40	B309	 <p>Laxmi Niketan, 243, G.T. Road (N), Liluah, Howrah, West Bengal 711204, India</p> <p>Latitude 22.62003702° Longitude 88.34738696° Local 10:58:52 AM Altitude 8.03 meters GMT 05:28:52 AM Monday, 28.11.2022</p>
41	B401	 <p>1, Liluah, Howrah, West Bengal 711204, India</p> <p>Latitude 22.6198595° Longitude 88.34726565° Local 10:56:16 AM Altitude 8.03 meters GMT 05:26:16 AM Monday, 28.11.2022</p>	42	B402	 <p>1, Liluah, Howrah, West Bengal 711204, India</p> <p>Latitude 22.61983759° Longitude 88.34726903° Local 10:56:04 AM Altitude 8.03 meters GMT 05:26:04 AM Monday, 28.11.2022</p>

Sl No.	Room No.	Geo Tagged Photo	Sl No.	Room No.	Geo Tagged Photo
43	B404	 <p>1, Liluah, Howrah, West Bengal 711204, India</p> <p>Latitude 22.61981075° Longitude 88.34726562°</p> <p>Local 10:55:44 AM Altitude 8.03 meters</p> <p>GMT 05:25:44 AM Monday, 28.11.2022</p>	44	B405	 <p>1, Liluah, Howrah, West Bengal 711204, India</p> <p>Latitude 22.61993762° Longitude 88.3472511°</p> <p>Local 10:56:30 AM Altitude 8.03 meters</p> <p>GMT 05:26:30 AM Monday, 28.11.2022</p>
45	B406	 <p>1, Liluah, Howrah, West Bengal 711204, India</p> <p>Latitude 22.61996268° Longitude 88.34727555°</p> <p>Local 10:56:46 AM Altitude 8.03 meters</p> <p>GMT 05:26:46 AM Monday, 28.11.2022</p>	46	B410	 <p>243, G. T. Rd (North), Liluah, Howrah, West Bengal 711204, India</p> <p>Latitude 22.62011039° Longitude 88.34727374°</p> <p>Local 10:57:45 AM Altitude 8.03 meters</p> <p>GMT 05:27:45 AM Monday, 28.11.2022</p>
47	B412	 <p>Laxmi Niketan, 243, G.T. Road (N), Liluah, Howrah, West Bengal 711204, India</p> <p>Latitude 22.62044154° Longitude 88.34729673°</p> <p>Local 02:26:38 PM Altitude 8.03 meters</p> <p>GMT 08:56:38 AM Monday, 05.12.2022</p>	48	C302	 <p>243, G. T. Rd (North), Liluah, Howrah, West Bengal 711204, India</p> <p>Latitude 22.620391° Longitude 88.3474261°</p> <p>Local 02:33:24 PM Altitude 8.03 meters</p> <p>GMT 09:03:24 AM Monday, 05.12.2022</p>

Sl No.	Room No.	Geo Tagged Photo	Sl No.	Room No.	Geo Tagged Photo
49	C305	 <p>Laxmi Niketan, 243, G.T. Road (N), Liluah, Howrah, West Bengal 711204, India</p> <p>Latitude 22.62029762° Longitude 88.34736317° Local 11:14:05 AM Altitude 8.03 meters GMT 05:44:05 AM Monday, 28.11.2022</p>	50	B312	 <p>Laxmi Niketan, 243, G.T. Road (N), Liluah, Howrah, West Bengal 711204, India</p> <p>Latitude 22.62028267° Longitude 88.3472381° Local 11:02:04 AM Altitude 8.03 meters GMT 05:32:04 AM Monday, 28.11.2022</p>
51	Conf Hall	 <p>243, G T Road North, Liluah, Howrah, West Bengal 711204, India</p> <p>Latitude 22.6198531° Longitude 88.3476013° Local 02:16:29 PM Altitude 8.03 meters GMT 08:46:29 AM Tuesday, 22.11.2022</p>	52	SIT Hall	 <p>243, G T Road North, Liluah, Howrah, West Bengal 711204, India</p> <p>Latitude 22.6198509° Longitude 88.3476001° Local 02:17:01 PM Altitude 8.03 meters GMT 08:47:01 AM Tuesday, 22.11.2022</p>